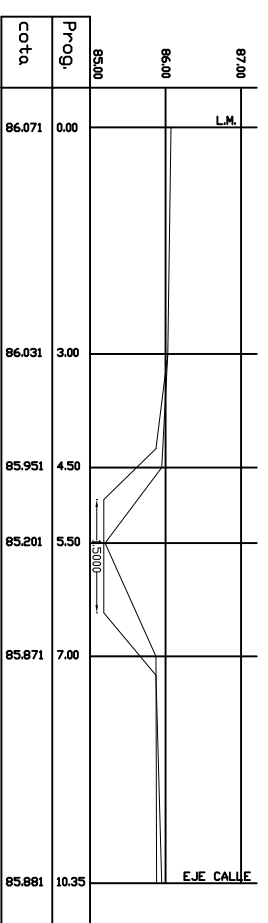


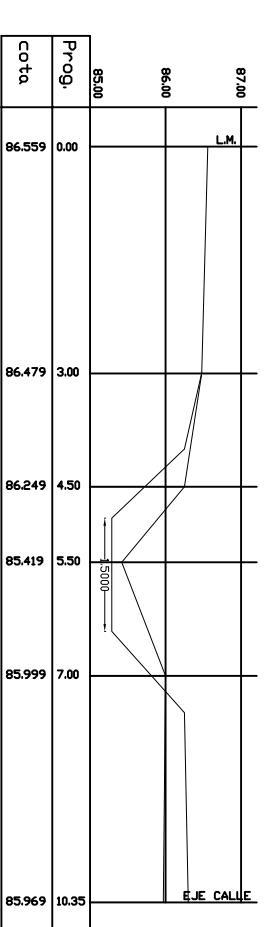
PERFIL PROGRESIVA 000  
CUNETTA HACIA RN N°34



PERFIL PROGRESIVA 100  
CUNETTA HACIA RN N°34



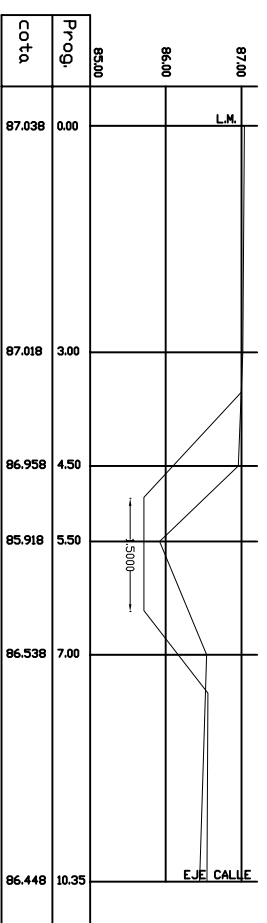
PERFIL PROGRESIVA 200  
CUNETTA HACIA RN N°34



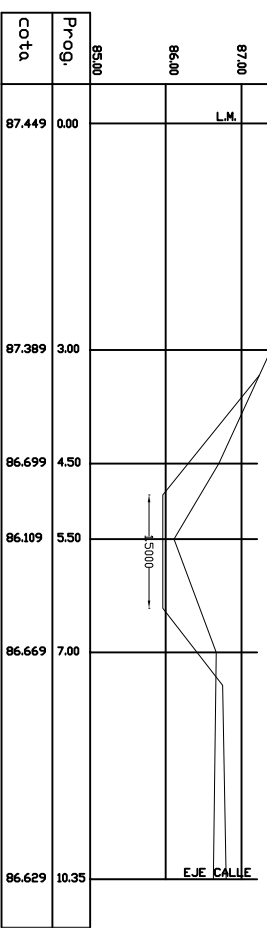
PERFIL PROGRESIVA 300  
CUNETTA HACIA RN N°34



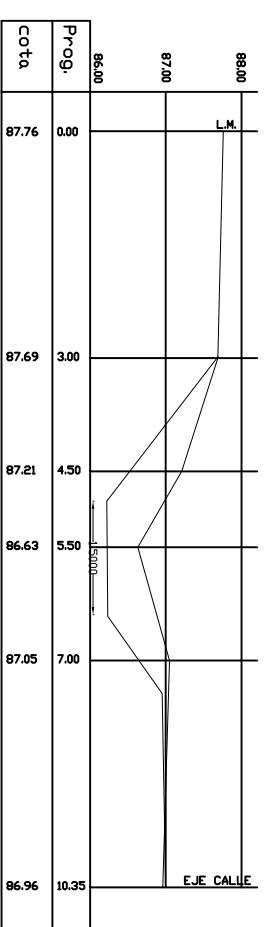
PERFIL PROGRESIVA 400  
CUNETTA HACIA RN N°34



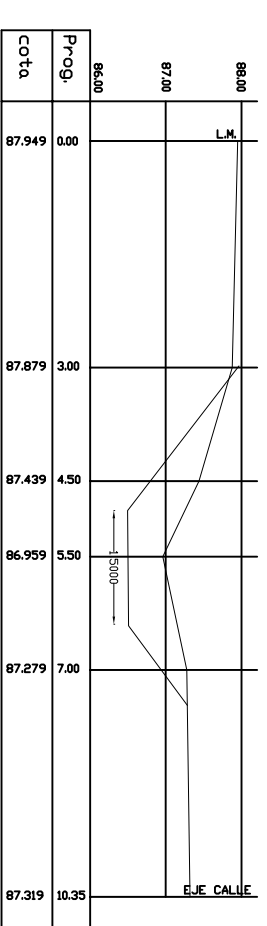
PERFIL PROGRESIVA 500  
CUNETTA HACIA RN N°34



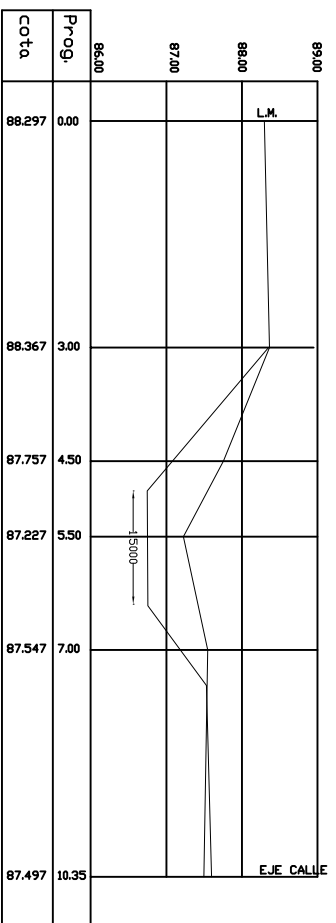
PERFIL PROGRESIVA 600  
CUNETTA HACIA RN N°34



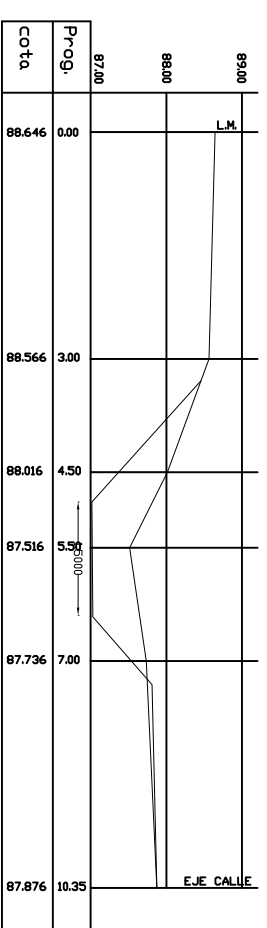
PERFIL PROGRESIVA 700  
CUNETTA HACIA RN N°34



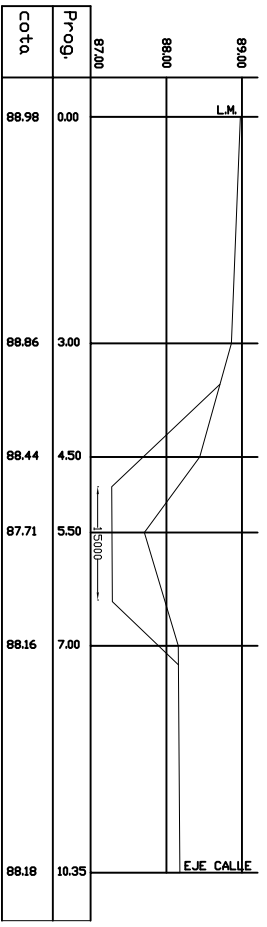
PERFIL PROGRESIVA 800  
CUNETTA HACIA RN N°34



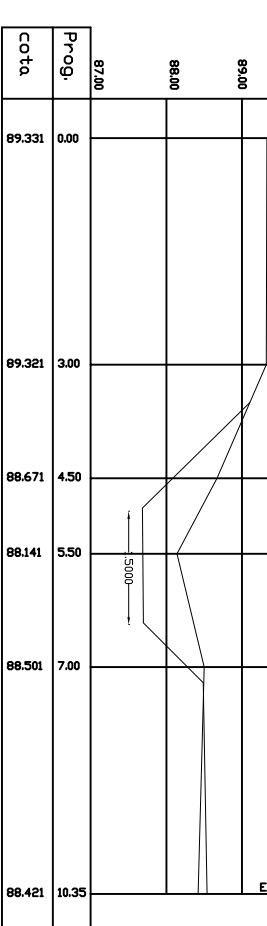
PERFIL PROGRESIVA 900  
CUNETTA HACIA RN N°34



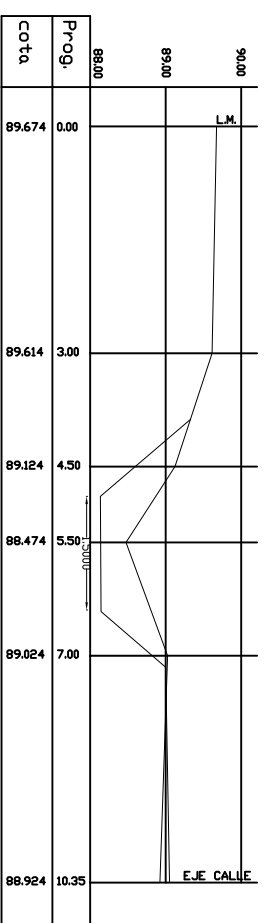
PERFIL PROGRESIVA 1000  
CUNETTA HACIA RN N°34



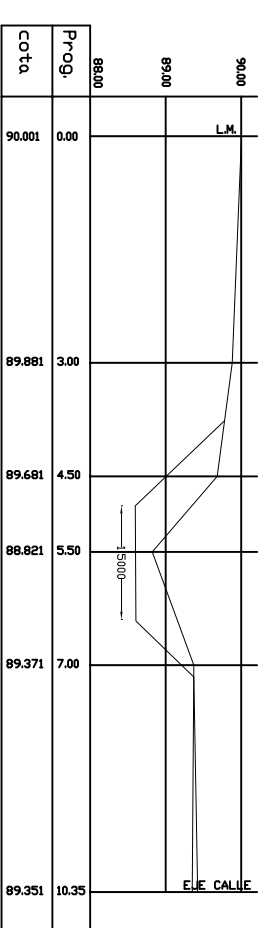
PERFIL PROGRESIVA 1100  
CUNETTA HACIA RN N°34



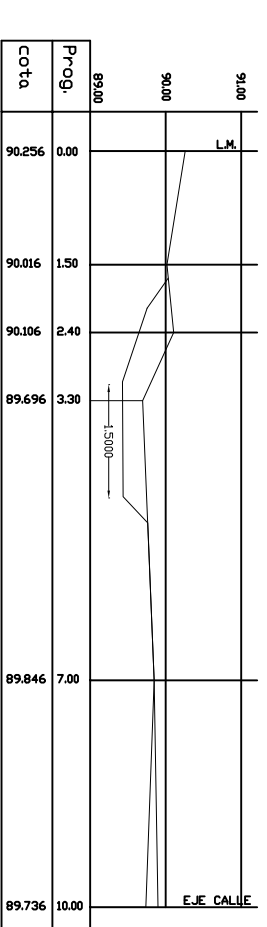
PERFIL PROGRESIVA 1200  
CUNETTA HACIA RN N°34



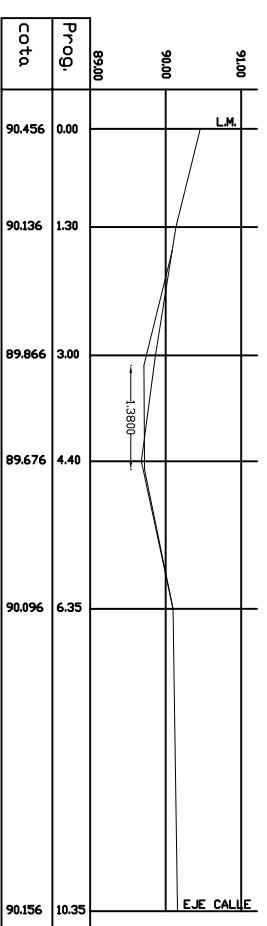
PERFIL PROGRESIVA 1300  
CUNETTA HACIA RN N°34



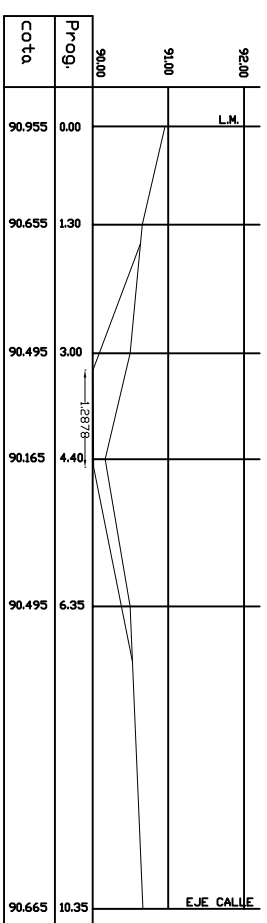
PERFIL PROGRESIVA 1400  
CUNETTA HACIA RN N°34




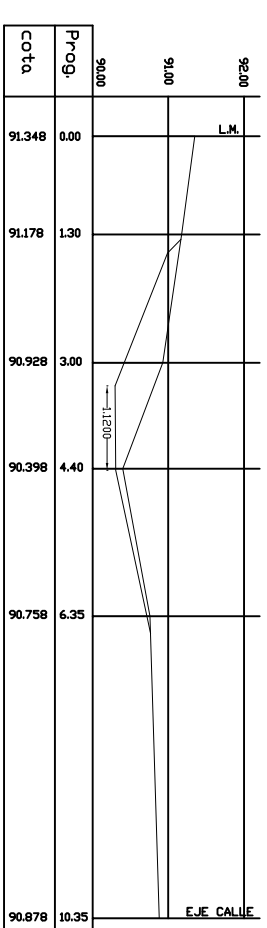
PERFIL PROGRESIVA 1500  
CUNETTA HACIA RN N°34



PERFIL PROGRESIVA 1600  
MARIA TERESA DE CALCUA



PERFIL PROGRESIVA 1700  
MARIA TERESA DE CALCUA



MUNICIPALIDAD DE SUNCHALES  
LOTED MUNICIPAL 14 HECTAREAS

INT: Dr. Gonzalo Toselli Plano: PERFILES TRANSVERSALES

PROYECTO: *[Signature]* DIBUJO: *[Signature]* PLANO N°11

HERNAN J. LANGOSQUETTI MARZO 2019